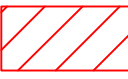





**KEY**

-  PROPOSED NEW 5 TONNE WEIGHT LIMIT 'AT ANY TIME'
-  PROPOSED LOCATION FOR NEW ZONE ENTRY SIGNS AND NEW POSTS
-  PROPOSED LOCATION FOR NEW ZONE ENTRY & EXIT SIGNS AND NEW POSTS
-  PROPOSED LOCATION FOR NEW ZONE REPEATER SIGNS AND POSTS.

This map is reproduced from Ordnance Survey material with the permission of Ordnance Survey on behalf of the Controller of Her Majesty's Stationery Office © Crown copyright. Unauthorised reproduction infringes Crown copyright and may lead to prosecution or civil proceedings.  
 Northamptonshire County Council: Licence No. 100019331. Published 2018.

REV	DATE	BY	DESCRIPTION	CHK	APD

DRAWING STATUS: **TENDER**



PROJECT:  
**SOUTH NORTHANTS 2018-19  
 TRAFFIC ORDER REVIEW**

TITLE:  
**PROPOSED HGV PARKING BAN  
 BANBURY LANE, OVERTHORPE  
 REFERENCE: SNC 004**

SCALE @ A3 1:3000	CHECKED: J.W	APPROVED: M.B
	DESIGN/DRAWN: V.N	DATE: October 2018
PROJECT No: NH18BI03	DRAWING No: S802/18/061	REV: v2